

🚶 Tube links from Northwick Park and Kenton stations

The Metropolitan line provides regular links from Northwick Park to central London serving Wembley Park, Baker Street, King's Cross St. Pancras, Liverpool Street and Aldgate, as well as stations to Harrow-on-the-Hill, Rayners Lane, Uxbridge, Pinner and Watford. Change at Harrow-on-the-Hill for Amersham services and Chiltern Railways' trains to Aylesbury (also via Amersham).

Northwick Park Station can be reached on foot (see map) or by taking bus H9 from stop **HT**.

From Kenton frequent Bakerloo line trains run to Harrow & Wealdstone and Elephant & Castle serving Wembley Central, Willesden Junction, Paddington, Baker Street, Oxford Circus, Charing Cross and Waterloo.


Kenton Station can be reached by taking buses 223 or H9 from stop **HT**.

For full details of Tube services please call 020 7222 1234.

🚆 Rail links from Kenton

From Kenton, Silverlink Metro provides regular direct rail links to London Euston as well as Wembley Central, Willesden Junction, Harrow & Wealdstone and Watford Junction.

For general rail enquiries please call:

 **National Rail enquiries**
08457 48 49 50

♿ Accessible low-floor buses

Low-floor wheelchair accessible buses run on all routes serving Northwick Park Hospital.

🚗 Taxis and private hire

Taxis and private hire vehicles offer a door-to-door service available at your convenience, all year round. For your safety, taxis and private hire operators must be licensed to operate legally.

Always ensure you use a licensed taxi or private hire operator. Illegal touts are often uninsured, with their vehicles in poor working order and potentially dangerous.

For further information or to check a licence, please call 020 7222 1234 or visit tfl.gov.uk/pco

P Car parking at Northwick Park and St. Mark's Hospital

Parking is available throughout the hospital grounds in car parks 1, 2, 3 and 4; these locations are clearly signposted. Parking charges start at £2.80 for up to four hours. There are a limited number of disabled spaces that are free to permit holders.

🚲 Cycles

There are designated areas throughout the site where patients can secure their bikes.

The hospitals appear on the free Cycle Guides for areas 3 and 4. You can order these maps by calling 020 7222 1234 (24 hours) or by going to tfl.gov.uk/cycling.

Buying tickets

Paying for your bus journey with Oyster

The cheapest way to pay for single fares is with Oyster – top up with cash and you can pay as you go. You can also store weekly or longer period bus passes.

You can get an Oyster card online at tfl.gov.uk/oyster, from over 2,200 Oyster Ticket Stops, over the phone on **0845 330 9876*** or at most Tube station ticket offices.

For more information on Oyster visit tfl.gov.uk/oyster or pick up a leaflet in Oyster Ticket Stops and Tube stations.

* Calls from BT landlines cost 3.5p per minute. Calls from mobiles vary depending on network

Where to buy your ticket

There are a variety of places to buy tickets, get Oyster cards and top them up including:

- Online at tfl.gov.uk/oyster
- Tube station ticket offices
- Tube station touchscreen ticket machines
- Oyster Ticket Stops and Ticket Stops
- London Travel Information Centres
- Some National Rail ticket offices (see 'Get the most out of your Oyster card' leaflet for full list).

The North West London Hospitals 
NHS Trust

Northwick Park and St. Mark's Hospital
Watford Road, Harrow
Middlesex HA1 3UJ
www.nwlh.nhs.uk


 24 hour travel information
020 7222 1234


 Textphone
020 7918 3015

 Website
tfl.gov.uk

Transport for London

Travelling to and from Northwick Park and St. Mark's Hospitals

September 2006 The North West London Hospitals 
NHS Trust



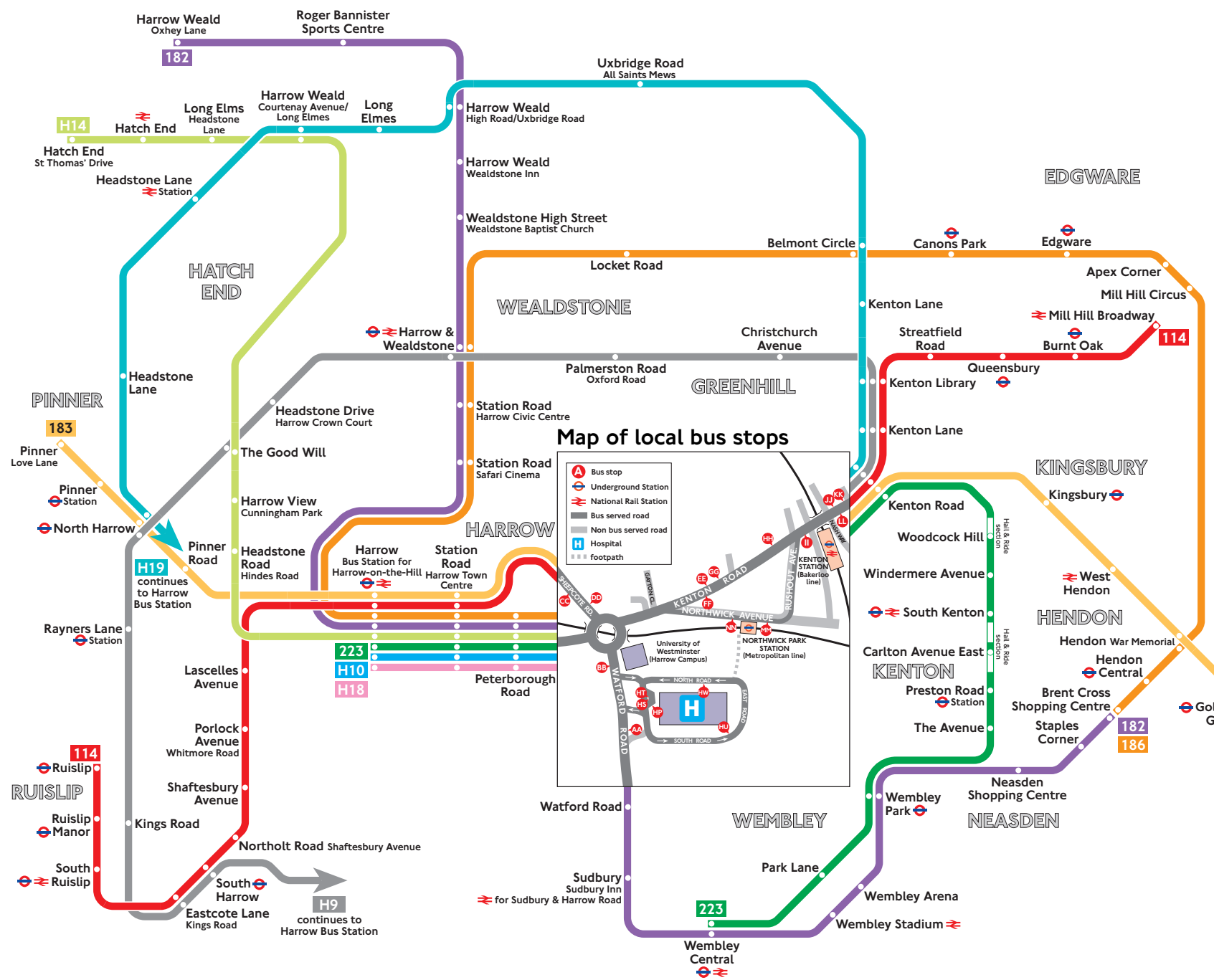
TFL9235.10.06

MAYOR OF LONDON

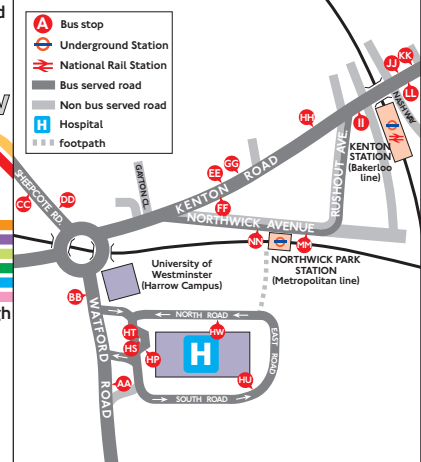
Transport for London



Bus services from Northwick Park and St. Mark's Hospital

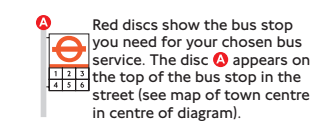


Map of local bus stops



Key

- 114 Bus route terminus
- Connections with London Underground
- Connections with National Rail



Route finder

Route	towards	Bus stops
114	Mill Hill Broadway	DD GG HH KK
	Ruislip	CC FF II LL
182	Brent Cross Shopping Centre	AA
	Harrow Weald Oxhey Lane	BB
183	Golders Green	DD GG HH JJ
	Pinner	CC FF II LL
186	Brent Cross Shopping Centre	HS HU HW
223	Harrow	FF HS II LL
	Wembley	GG HH HT JJ
H9	Harrow via Wealdstone	EE GG HH HT KK MM
H10	Harrow	HS II LL NN
H14	Hatch End	HP
H18	Harrow	II LL NN
H19	Harrow via Wealdstone	EE GG HH KK MM

Night bus

Route	towards	Bus stops
N18	Harrow Weald Wealdstone Inn	BB
	Trafalgar Square	AA

Copyright © Transport for London
Information correct from August 2006

Further help in journey planning

This leaflet will help you plan your journey to and from the hospital. The main map, left, shows the local bus routes and interchange points with Tube and rail stations. The centre map shows where local bus stops and the stations at Northwick Park and Kenton are located.

The remaining pages highlight the main travel options plus useful travel information, including Tube links from Northwick Park Station, Tube and rail links from Kenton Station, wheelchair accessible low-floor bus services and car parking availability at the hospital.

More Travel Information

tfl.gov.uk/journeyplanner
Just enter your start point and your destination for Journey Planner to show you the fastest, easiest and/or most accessible route.

Text TfL to 60835

By texting TfL to 60835 on a WAP enabled mobile, you can get Journey Planner and other interactive travel services. Services may vary according to network.

Yellow Pages In London

The latest London editions of Yellow Pages (2006/2007 onwards) feature a Transport for London travel guide. Found in the front of the directory, the guide features tube and local bus maps, useful information on journey planning, the Congestion Charge, Oyster, transport for disabled people and much more.

tfl.gov.uk/travelalerts

This free service informs you of delays to Tube and DLR routes. Register online which routes you want to monitor, then choose how and when you want to be informed – by SMS (Text) and/or email.

TFL9728.08.06